

Figure 1: Existing and **Proposed DCP Rezoning**

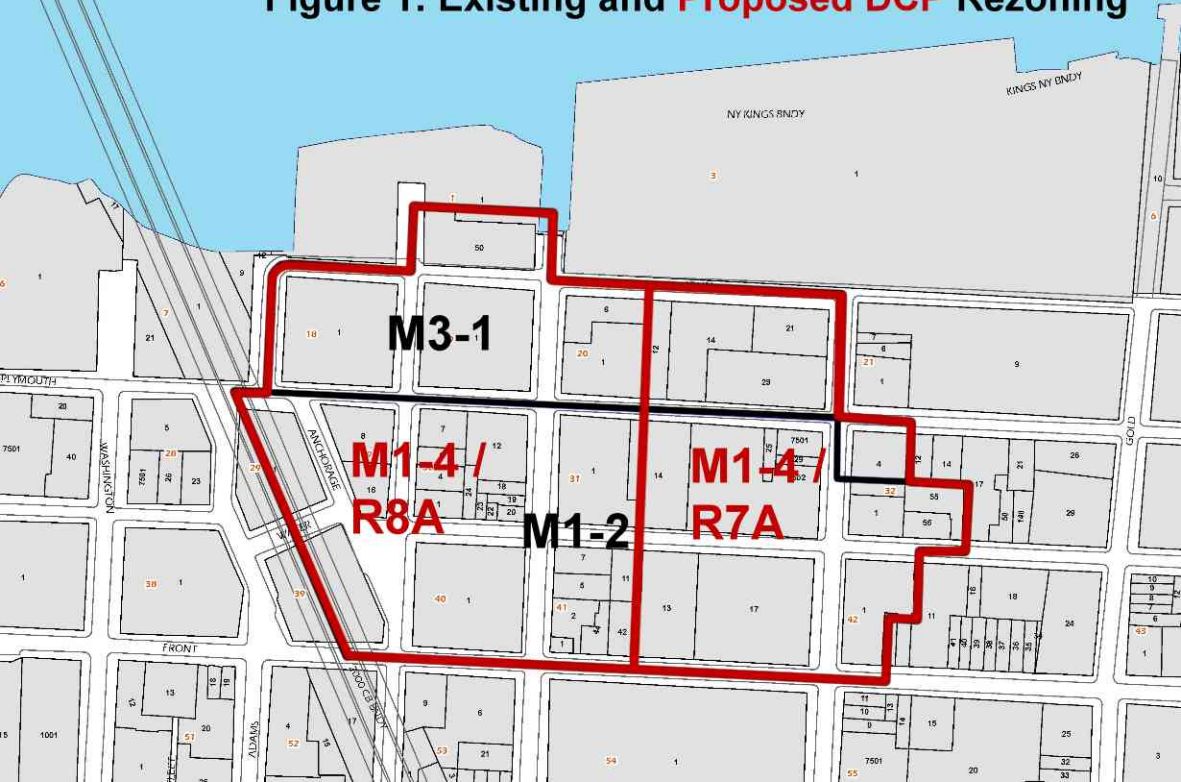


Figure 2: Existing and Proposed DNA Rezoning

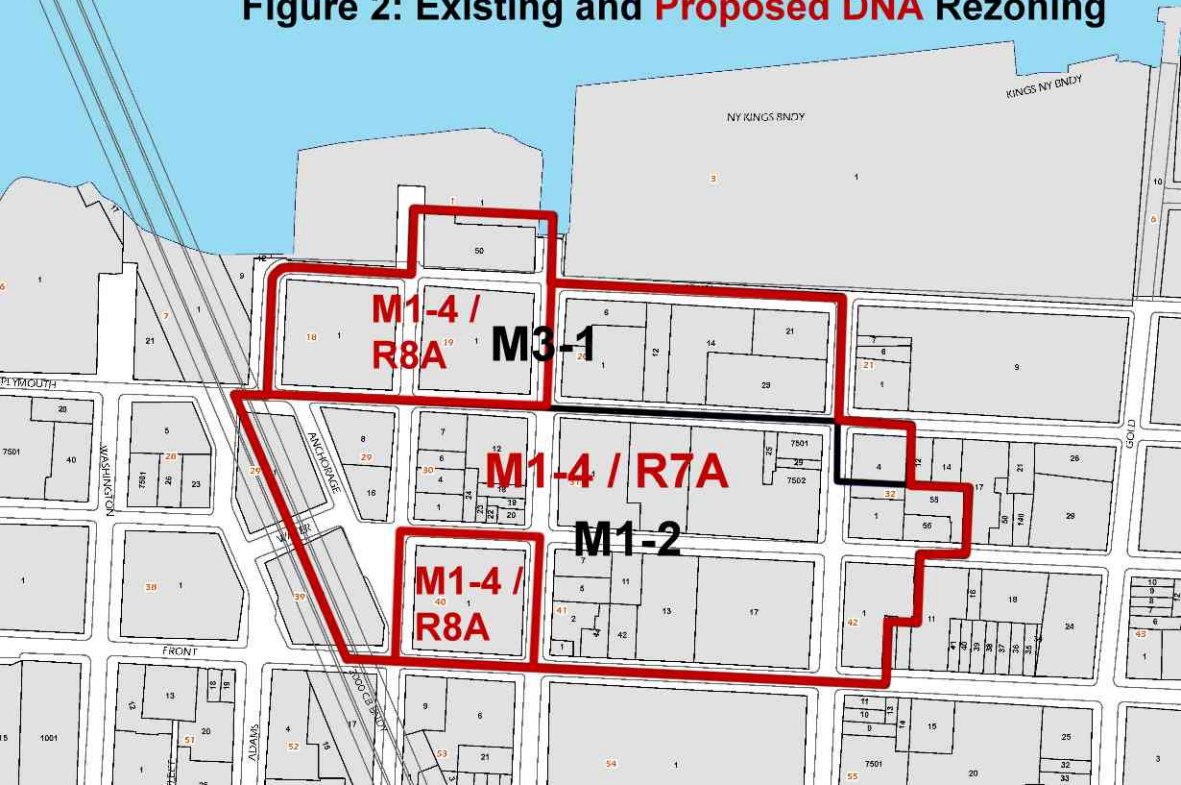


Figure 4: Existing and Proposed DNA Rezoning with DUMBO Historic District Overlay

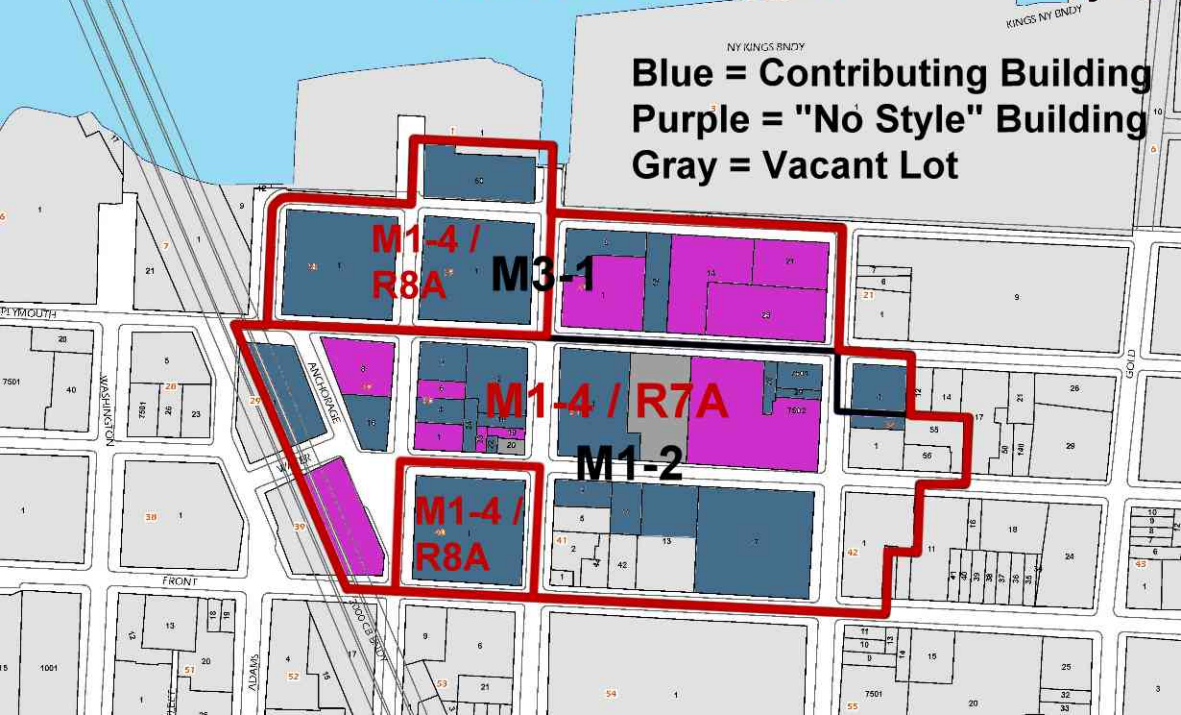


Figure 5: Proposed Rezoning area - Industrial/Commercial

Purple = Industrial/Commercial only

